

The Celestial Body Language Implied by the Ayers Rock Tasmania and Main Island of Australia

Henghua Yan*

Department of Testing, Jiangsu Guojian Testing Technology Co., Ltd. China

***Corresponding Author**

Henghua Yan, Department of Testing, Jiangsu Guojian Testing Technology Co., Ltd. China.

Submitted: 2024, Sep 09; **Accepted:** 2024, Sep 30; **Published:** 2024, Oct 16

Citation: Yan, H. (2024). The Celestial Body Language Implied by the Ayers Rock Tasmania and Main Island of Australia. *Curr Trends Mass Comm*, 3(1), 01-09.

Abstract

The Ayers Rock of Australia, which is known for its charming colors at different time, is actually the Celestial Body Ring of the planet Earth that implies the great Celestial Body Love happened on Earth long long ago. The Tasmania island of Australia which is known for the World Heart is actually in the state of face to face with the main island of Australia, which implies the image spokesperson for the inner core (the heart) of the planet Earth. In other words, with the outline of the main island of Australia, the basic key information of the inner core of the planet Earth could be easily obtained by deducing logically, just like the similarity between the fists and heart of human body. Similar to the mechanism of the blood circulation dominated by the heart of human body, it is dominated and motivated by the inner core of the Earth which forms the circulation of mantle magma between the crust and the inner core, and what leads to the formation of expanding and active area on the equatorial and middle-lower latitude area and the silent and convergent area on the North and South Pole central area. Therefore, the mantle magma whirlpools under the crust on the North and South Pole are supposed to exist logically. The walking sideways of the crabs just implies the celestial body language of the motive trend of the main island of Australia based on their similar outline.

Keywords: The Ayers Rock, Tasmania, Comparative Celestial & Human Bodyology, Celestial Body Ring, Celestial Body Love, Inner Core (Heart) of the Planet Earth, Main Island of Australia, Mantle Magma Whirlpools, Celestial Body Language

1. Introduction

Does the love only exist in human race and other animals? The celestial body language of the planet Earth implies that the answer is NO. What is true love eternal love or love forever? The celestial body language of the planet Earth implies that the answer is the love happened between the celestial bodies or the Celestial Body Love lasting for hundreds of millions of years. The wedding ring wearing on the ring fingers of couples symbolizing the eternal love engraved on their hearts. However, in corresponding to the similar pattern of human behavior, the Ayers Rock located on the nearby of geometric center of the outline of the main island of Australia just implies the eternal love engraved on the heart (inner core) of the planet Earth and it is certainly the unique Celestial Body Ring decorated with magic charming colors which puzzled the science circle for centuries. Acted as the image spokesperson of the inner core

(heart) of the planet Earth and the heart of human body, the face to face of the main island of Australia and Tasmania island just implies the intimate relationship between the Earth and human being and the unimaginable separation between them at any time nowadays or in the future. The Ayers Rock Tasmania island and main island of Australia, three of them together implies that human race is the unique crystallization of the Celestial Body Love which happened on the planet Earth once ever before.

1.1 The Celestial Body Language Implied by the “5A Distribution” of the Residual Ancient Plates of the Planet Earth

The world map with the Northwestern Pacific Ocean in the middle could be equivalent to the “5A Distribution” of the residual ancient plates nowadays as shown by Figure 1.

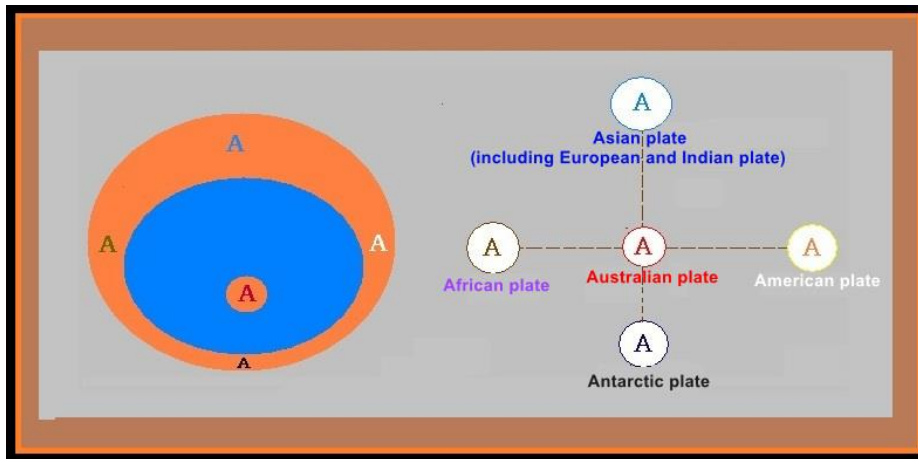


Figure 1: The “5A Distribution” of the residual ancient plates of the planet Earth

“5A Distribution” is the American plate the Antarctic plate the African plate the Asian plate (including the European and Indian plate) and the Australian plate. It is clearly shown that the former four ancient plates are surrounding the Australian ancient plate. So, it is reasonable to conclude that the Australian ancient plate is the center of the residual ancient plates.

2. The Celestial Body Language Implied by the Outline of the Main Island of Australia

However, in the above Figure 1 the Australian ancient plate just shows a status of superficial center. In fact, it is implied by the outline of the main island of Australia that it is corresponding to the inner core of the planet Earth. In other words, the main island of Australia is the image spokesperson of the inner core of the planet Earth. From its geometrical configuration feature location and size, we could deduce the corresponding outline feature location and size of the inner core of the planet Earth easily. It is shown by Figure 2 as following.

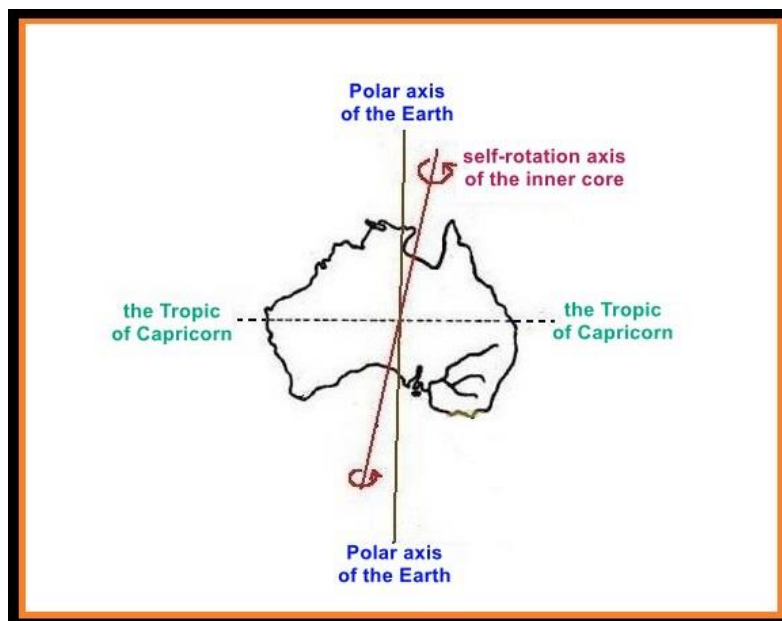


Figure 2: the celestial body language implied by the outline of the main island of Australia.

In the above Figure 2, the outline of the inner core of the planet Earth could be got with the geometry by self-rotating the main island of Australia with its North-south axis of symmetry. The main island of Australia is located at the Tropic of Capricorn which implies that the inner core of the planet Earth is located at the tangent plane of the Tropic of Capricorn. The angle of inclination between the axis of the inner core and the Polar axis of the Earth has been indicated clearly.

3. Reasonable Locating of the Inner Core of the Planet Earth

Based on the unique location of the main island of Australia, it is reasonable to locate the inner core of the planet Earth.

The inner core of the planet Earth is located at the Tropic plane of the Capricorn and is partial to the Polar axis. The inner core is located in the Southern Hemisphere and it indicates that the planet Earth is an eccentric sphere. It is shown by Figure 3 as

following,

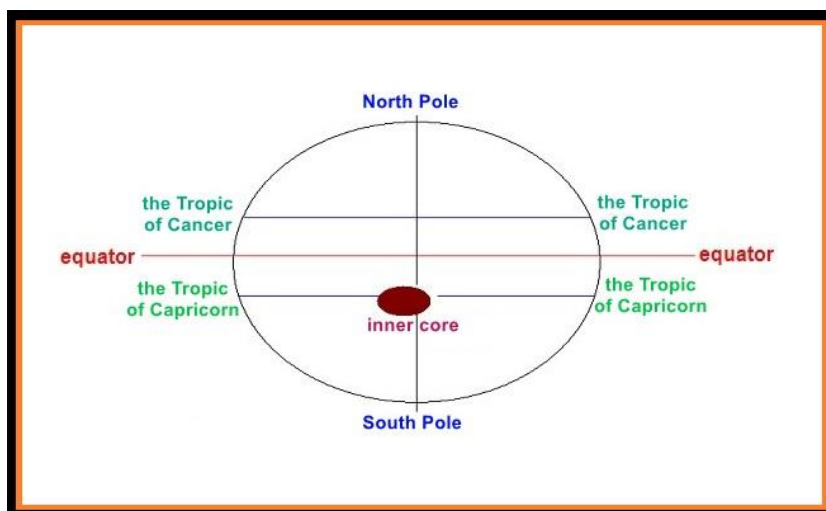


Figure 3: Reasonable Locating of the Inner Core of the Planet Earth

4. The Description of the Outline of the Inner Core of the Planet Earth

With the outline of the main island of Australia, the clues of the inner core could be concluded as following:

- The inner core is an irregular geometry formed of convex at the top and concave at the bottom. However, as the front face of the inner core, the concave at the bottom is the most important part to be evolved from the birth of the planet Earth.
- With the size of the main island of Australia (East-west width: about 4000km, 3700 km from north to south or so), it might be calculated out that the actual volume of the inner core of the planet Earth is corresponding to that of the natural satellite of the

Earth- the Moon, the diameter of which is about 3470 km. It is really magic and interesting that from the Moon to the inner core of the planet Earth, connected by the main island of Australia on which human race and other species are wondering about.

- It is clear that the eastern part is a lot chubbier than the western part of the main island of Australia, correspondingly, it implies that the eastern part of the inner core is the proliferating area of dynamic evolution.
- The inner core of the planet Earth is not a standard ball similar to the football or basketball etc. as popularized in the geoscience circle, it is something like a pumpkin as shown by Figure 4 as following.



Figure 4: The Description of the Outline of the Inner Core of the Planet Earth

5. The Symbolizing Meaning of the Main Island of Australia Coincides with the Inner Core of the Planet Earth

It has been confirmed by the geoscience circle that the Australian

ancient plate had been drifting east by north at a speed of 7 centimeters per year, as shown by Figure 5 as following:

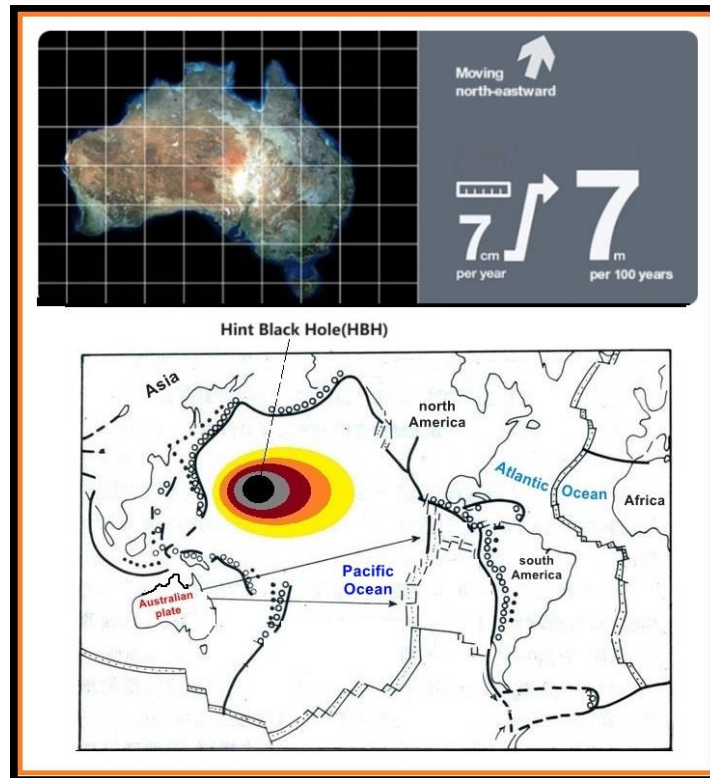


Figure 5: The Drifting Inclination of the Australian Ancient Plate

Beyond doubt, with that drifting inclination, the Australian ancient plate would drift across the equatorial area and enter into the Northern Hemisphere with the micro pace for tens of millions of years in the future.

From tens of millions of years ago, the Australian ancient plate drifted from the higher latitude of the Southern Hemisphere to the lower latitude until nowadays (passively in previous period). In the whole drifting track of the Australian ancient plate from Southern to Northern.

Hemisphere, it is symbolizing the golden time or glorious

highlights in the evolving history of the planet Earth once at the point of coinciding with the inner core as its shadow. In other words, that is the period of booming of human globalization undergoing on Earth nowadays.

6. The Human Body Language Implied by the Western Culture of Ring on Left Hands

In Western Culture, it is always believed that if engagement ring or wedding ring is worn on the fingers of left hands which draw nearer to the hearts of a couple, it just symbolizes that the eternal love is being engraved on the hearts of the couple. It is shown by Figure 6 as following,



Figure 6: The Human Body Language Implied by the Western Culture of Ring on Left Hands

In Chinese Culture by coincidence, it is always believed that the fist of an individual is corresponding to his or her heart by the similarity of the outline of them. In simple words, although we couldn't see our hearts directly, we could imagine its outline

from that of our left or right fist. In other words, our left or right fist could be seen as the image spokesperson of our heart. It is shown by Figure 7 as following.



Figure 7: The Human Body Language Implied by the Corresponding Relation between The Fist and Heart

7. The Celestial Body Language Implied by the Ayers Rock of Australia

It is well-known that the Ayers Rock which is located at the

nearby of geometric center of the outline of the main island of Australia has been a mysterious object to the people all over the world. It is shown by Figure 8 as following.

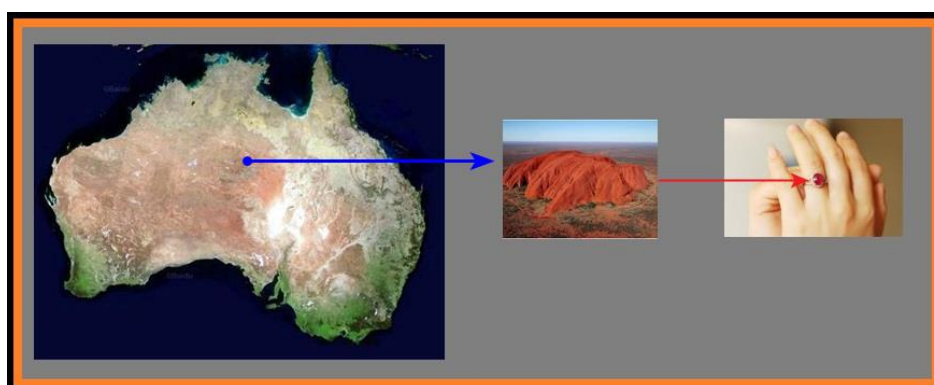


Figure 8: The Celestial Body Language Implied by the Ayers Rock of Australia

In fact, the Ayers Rock is the unique Celestial Body Ring of the planet Earth and is corresponding to the wedding ring worn on the ring finger of left hand of human body. It is not important how the Ayers Rock came into being on the planet Earth, it is important for the symbolizing meaning it implies to human race. The same to the meaning of the wedding ring on finger of human body, the Ayers Rock implies the Celestial Body Love incident once happened on Earth long long ago and the eternal love to be engraved on the heart (inner core) of the celestial body of the planet Earth.

8. Booming of the Comparative Celestial & Human Bodyology in the Future

The same meaning of love implied by the Ayers Rock and wedding ring has actually combined the celestial body of planet Earth and human body together, or in academic terminology, the “comparative celestial & human bodyology” would boom along with the globalization of human being in the future.

item	Celestial body of planet Earth	Human body
Inner corresponding	Inner core	heart
outer corresponding	Main island of Australia	fist
Eternal love symbolizing corresponding	Ayers Rock	Wedding ring

Table 1: Comparative Celestial & Human Body of Corresponding Relations

9. Heart Linked to Heart and Face to Face between the Inner Core and Human’s Heart Implied by the Celestial Body Language of the Main Island of Australia and Tasmania Island of the Planet Earth

In western culture, it is well-known that the outline of the Tasmania island of Australia is the same as that of human heart, it is always called “heart of the world”. It is shown by Figure 9 as following,

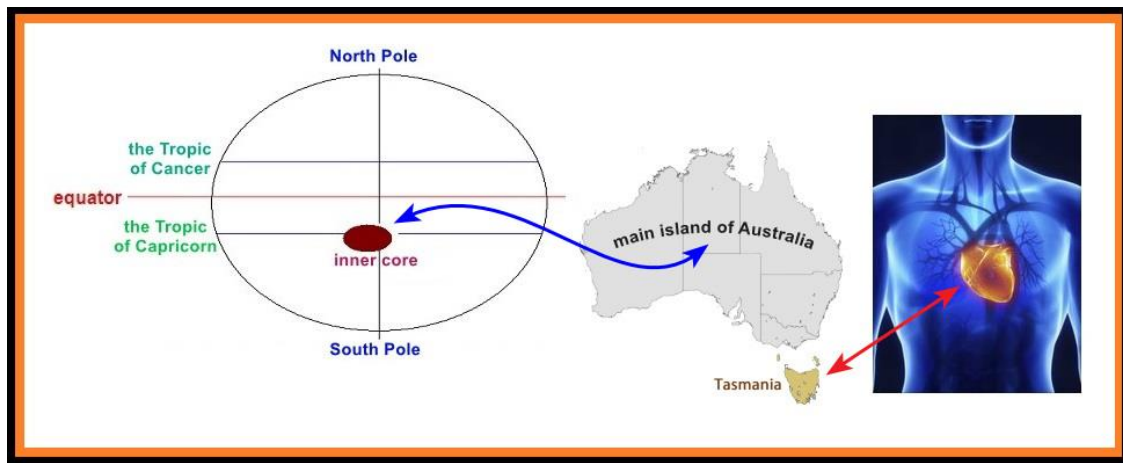


Figure 9: Heart Linked to Heart and Face to Face between the Inner Core and Human’s Heart

Contrary to outline of convex at the top and concave at the bottom of the main island of Australia, the outline of Tasmania island is just concave at the top and convex at the bottom. Since the main island and Tasmania island of Australia could be seen as the image spokesperson for the heart (inner core) of planet Earth and human body, and the concave plane would always be considered as the front face, so face to face by Tasmania and main island implies the close relationship between the human body and the celestial body of planet Earth. Profound implied

meaning, as the top crystallization product of the Celestial Body Love of the planet Earth, it is unimaginable for human being to leave this big camp and step on or even migrate to other celestial bodies in solar system or Milky Way galaxy.

10. The Similar Running Mechanism inside the Planet Earth and Human Body Dominated by the Inner Core and the Heart of them

It is shown by Figure 10 and Figure 11 as following.

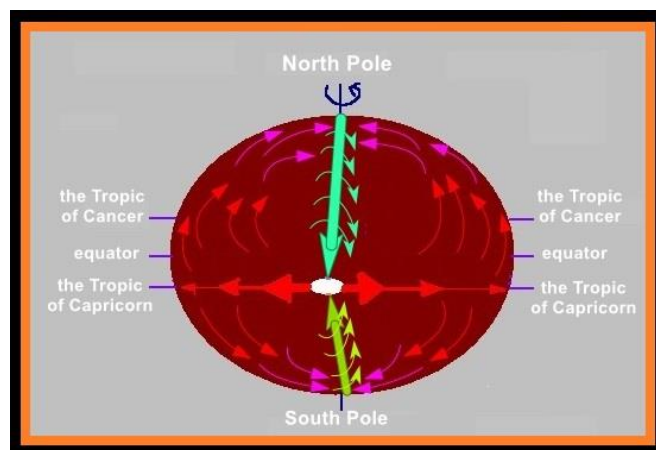


Figure 10: The Circulation of the Fluid Magma inside the Planet Earth Dominated by the Inner Core

Based on the comparative celestial & human bodyology, the running mechanism inside the planet Earth dominated by the inner core is similar to that of human body dominated by the heart. The inner core of the planet Earth act as a centrifugal pump

engine facilitating the circulation of the fluid magma between itself and the surface beneath the crust through the tunnel of arteries and veins.

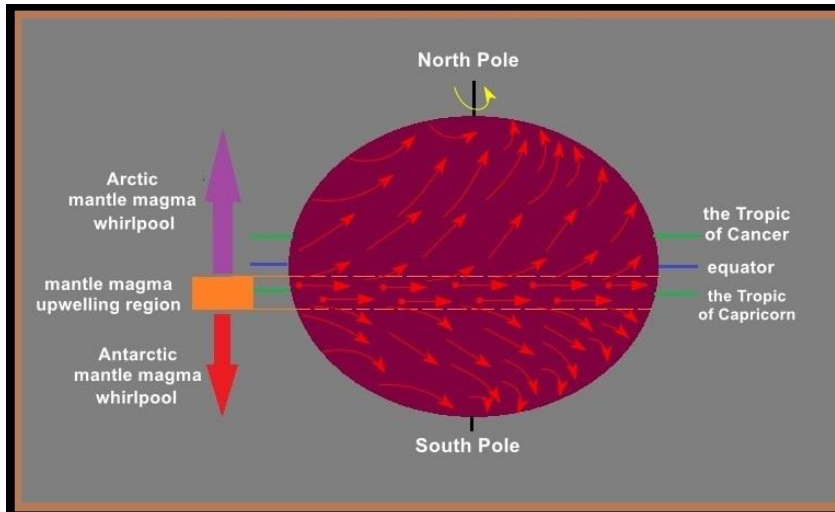


Figure 11: The Upwelling of Mantle Magma beneath the Crust of the Planet Earth and Flowing to the North and South Pole

11. The Model Establishing of the Evolving of the Planet Earth from Inner to Outer Based on the Location of the Inner Core and the Mantle Magma Whirlpool at the North and South Pole under the Crust

The mantle magma whirlpool imagined at the North and South Pole under the crust of the planet Earth is shown by Figure 12 as following,



Figure 12: The Mantle Magma Whirlpool Imagined Under the Crust of North and South Pole

If taken off the crust, the rest of the Earth would be disclosed to be a geometry similar to an apple upside down. Due to the location of the inner core in the Southern Hemisphere, which make it looks more chubbiness than the Northern Hemisphere. The taper type caves on the top and bottom of an apple, just

symbolize the mantle magma whirlpools of the North and South Pole through which the mantle magma would return to the inner core of the Earth by circulation. It is shown by Figure 13 as following,

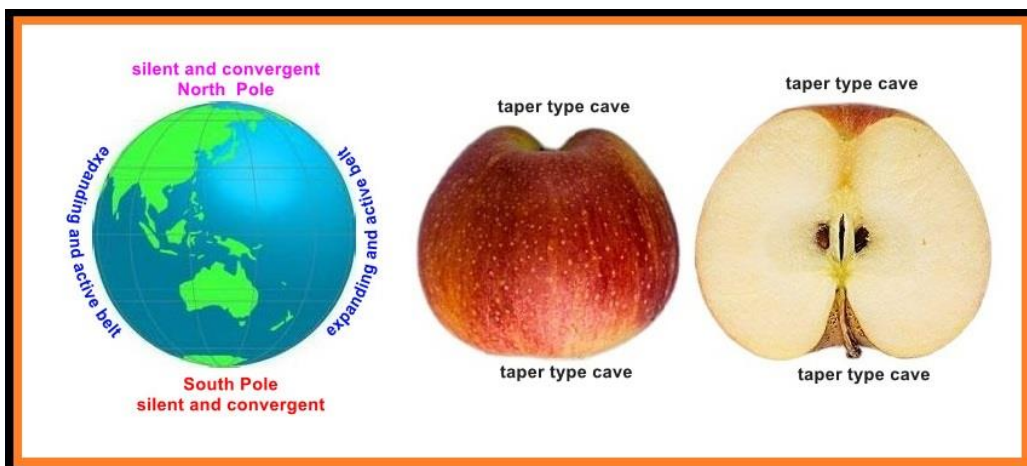


Figure 13: The Mantle Magma Whirlpool under the Crust of North and South Pole of the Planet Earth Implied by the Taper Type Caves of the Apple Upside Down

Based on the location of the inner core and the circulation of the mantle magma of the planet Earth, two key clues about the evolving of it from inner to outer could be concluded as following,

- At the equatorial and middle-lower latitude area, especially the Tropic of Capricorn of Southern Hemisphere, it would be the expanding and active belt with more geologic activities, such as the volcanic eruption and strong earthquake to be detected and recorded in the history;
- However, it is silent and convergent area on the North and South Pole central area due to the existence of the mantle magma whirlpool under the crust, and what caused fewer geologic activities to be detected or recorded in human history, even never any mini-earthquake could be detected, not to mention the volcanic eruption.

12. The Interesting Problem Which Puzzled the Science Circle for Centuries that “Why the Crabs Walk Sideways”?

It seems a common interesting problem which has puzzled the

science circle for centuries that why the crabs walk sideways. It still seems arguing sometimes during communication among individuals because the popular and accepted explanation by majority experts that it has something to do with the frequently changing of the geomagnetic direction could not convince everyone due to the obvious logic bug.

In fact, the crab is a kind of symbolizing animal to hold on the celestial body language of the planet Earth. Its behavior of walking sideways just implies the motive trend of the Australian ancient plate since the outline of its shell is similar to that of the main island of Australia. The concave side (Great Australian Bight) of the main island of Australia is corresponding to the face of the crab. The walking sideways of crabs is just mimic the micro step of the Australian ancient plate drifting eastern wards by north that has been observed and convinced by geoscience circle. It is shown by Figure 14 as following,

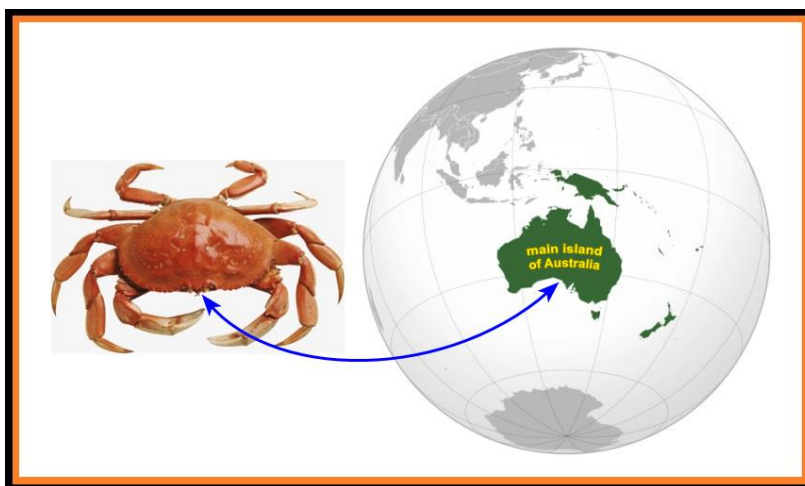


Figure 14: The Celestial Body Language of the Motive Trend of the Main Island of the Australia Implied by the Walking Sideways of the Crabs

13. Conclusion

It is implied by the main island of Australia that the inner core of the planet Earth is located at the Tropic plane of Capricorn in the Southern Hemisphere and its outline is similar to that of the pumpkin composed of convex on the top and concave at the bottom. The inner core is actually an irregular geometry with an effective volume similar to that of the Moon. It is implied by the Ayers Rock nearby the geometric center of the main island of Australia that the Celestial Body Love incident happened on Earth long long ago, and as the magic unique Celestial Body Ring, the Ayers Rock had been symbolizing the eternal love to be engraved on the heart (inner core) of the planet Earth. It is implied by the Tasmania and main island of Australia that the heart of human being and that of the planet Earth is connected to each other, and face to face of them just hints the intimate and inseparable relationship between human race and the planet Earth. It is implied by the taper type caves on the top and bottom of an apple that the mantle magma whirlpools are located on the North and South Pole of the planet Earth, and which lead to fewer geologic activities to be detected or recorded in human

history on two Poles, such as the volcanic eruption, or even the mini-earthquakes. During the footprint of drifting from Southern hemisphere long long ago to the northern hemisphere tens of millions of years in the future, it is only at the point where the main island of Australia coincides with the inner core as its shadow, the glorious or highlight time would exist on the evolving history of the Earth, fortunately, it is the time when human being is experiencing nowadays.

Discussion

1. How is it important for the body language in communication?

According to the Golden Section, in human communication activities, more than 21% of the true intention is conveyed by body language, such as: ogling, winking, blinking, puckering, etc. So does the celestial body language, such as the planet Earth, Mars, Moon and so on, even the solar system and the spiral galaxy. Let's enjoy exploring and understanding the celestial body language, it's really magic and fantastic.

2. What does it mean to human being for the Celestial Body Love?

Human should cheer about and celebrate the Celestial Body Love, without them there wouldn't be any love of human or other animals to be coming into being.

3. Would human being become the Interplanetary species merely by immigrating to other celestial bodies?

The celestial body language implied by the intimate relationship of the image spokespersons (main island of Australia and Tasmania island) of hearts between the Earth and human body that it is unimaginable for human being to leave the planet Earth and immigrate to other celestial bodies.

4. What does it mean for the main island of Australia coincide with the inner core of the Earth while drifting on the surface of the Earth by micro step?

It is just symbolizing the highlight moment or the golden time in the evolving history of the planet Earth when it is booming for human race as top species on the planet Earth.

5. Other than the delicious precious food in eastern culture, what it symbolizes for the body language of the crabs walking sideways?

The walking sideways of the crabs just implies the drifting direction and trend of the main island of Australia from past to the future within millions of years.

6. Why there is fewer records of the geologic activities in the central area of North or South Pole, such as the strong earthquakes or the frequent volcanic eruptions?

It is dominated by the mantle magma whirlpool under the crust which leads to the silent and convergent region in the central area of the North or South Pole that implied by the taper type caves of apple structure.

7. What about the comparative celestial & human bodyology in the future?

The comparative celestial & human bodyology would become welcome in the booming of the interdisciplinary movement in science circle.

References

1. Yan, H. (2023). The jigsaw recovery of the Earth's unique supercontinent 66 million years ago. *Authorea Preprints*.
2. Yan, H. (2023). The Discovery of the Cross “十” Shape Ocean-Plate Whirlpool of Double Whirl Arms of the Planet Earth.
3. Roth, H. L. (1909). The Origin of the Aborigines of Tasmania. *Nature*, 79(2048), 367-367.
4. Jacobs, J. A. (1995). The Earth's inner core and the geodynamo: Determining their roles in the Earth's history. *Eos, Transactions American Geophysical Union*, 76(25), 249-253.
5. An, Y., Ding, H., Chen, Z., Shen, W., & Jiang, W. (2023). Inner core static tilt inferred from intradecadal oscillation in the Earth's rotation. *Nature Communications*, 14(1), 8130.
6. Tkalčić, H., Belonoshko, A. B., Muir, J. B., Mattesini, M., Moresi, L., & Waszek, L. (2024). Imaging the top of the Earth's inner core: a present-day flow model. *Scientific Reports*, 14(1), 8999.
7. Song, X., & Richards, P. G. (1996). Seismological evidence for differential rotation of the Earth's inner core. *Nature*, 382(6588), 221-224.
8. Fearn, D. R., Loper, D. E., & Roberts, P. H. (1981). Structure of the Earth's inner core. *Nature*, 292(5820), 232-233.
9. J. Walker, R. (2000). The extraterrestrial wedding ring. *Nature*, 406(6794), 359-360.

Copyright: ©2024 Henghua Yan. This is an open-access article distributed under the terms of the Creative Commons Attribution License, which permits unrestricted use, distribution, and reproduction in any medium, provided the original author and source are credited.